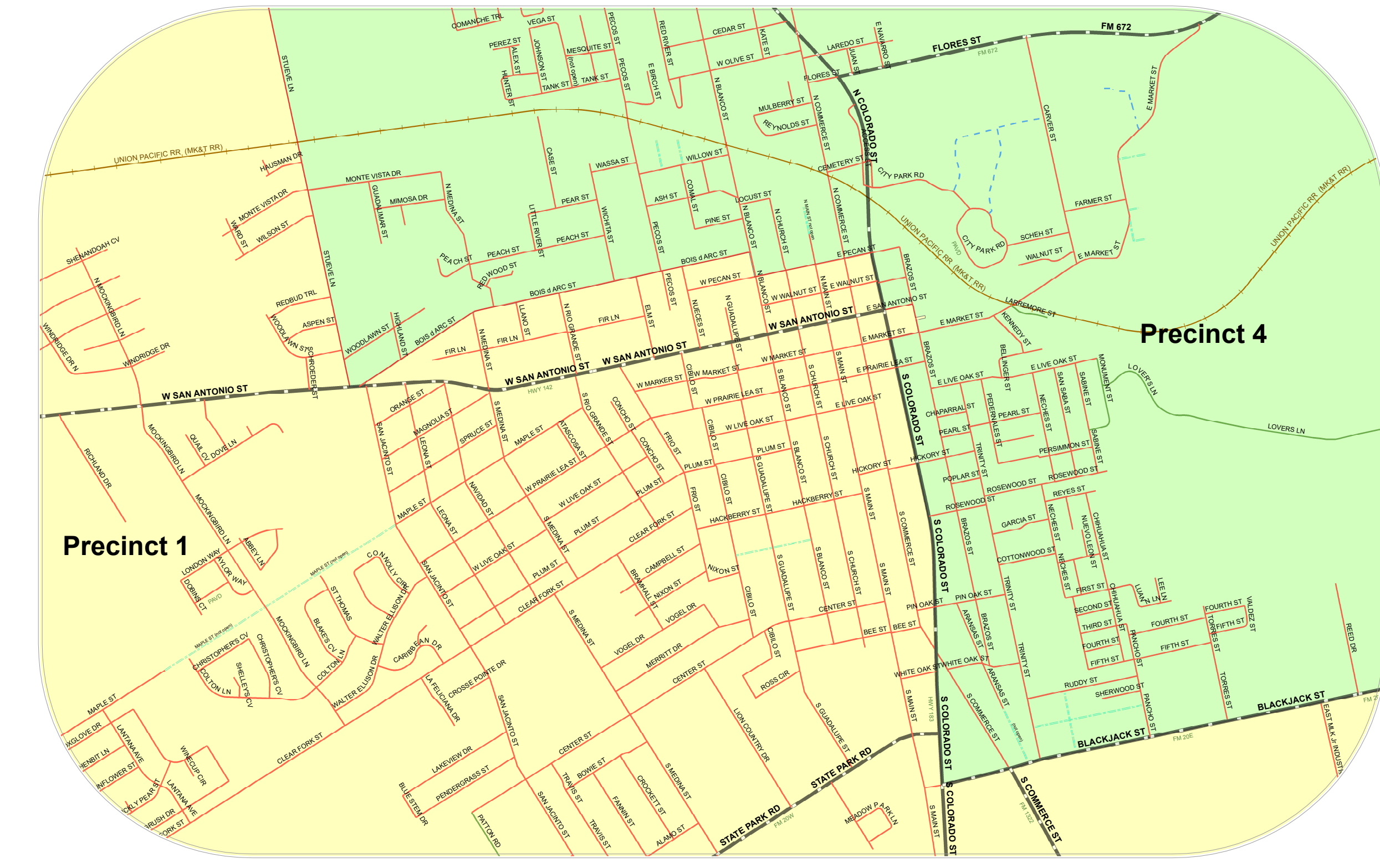


Legend
County Precincts_2021
District_N

- Precinct 1
- Precinct 2
- Precinct 3
- Precinct 4



Caldwell County Commissioner Precincts


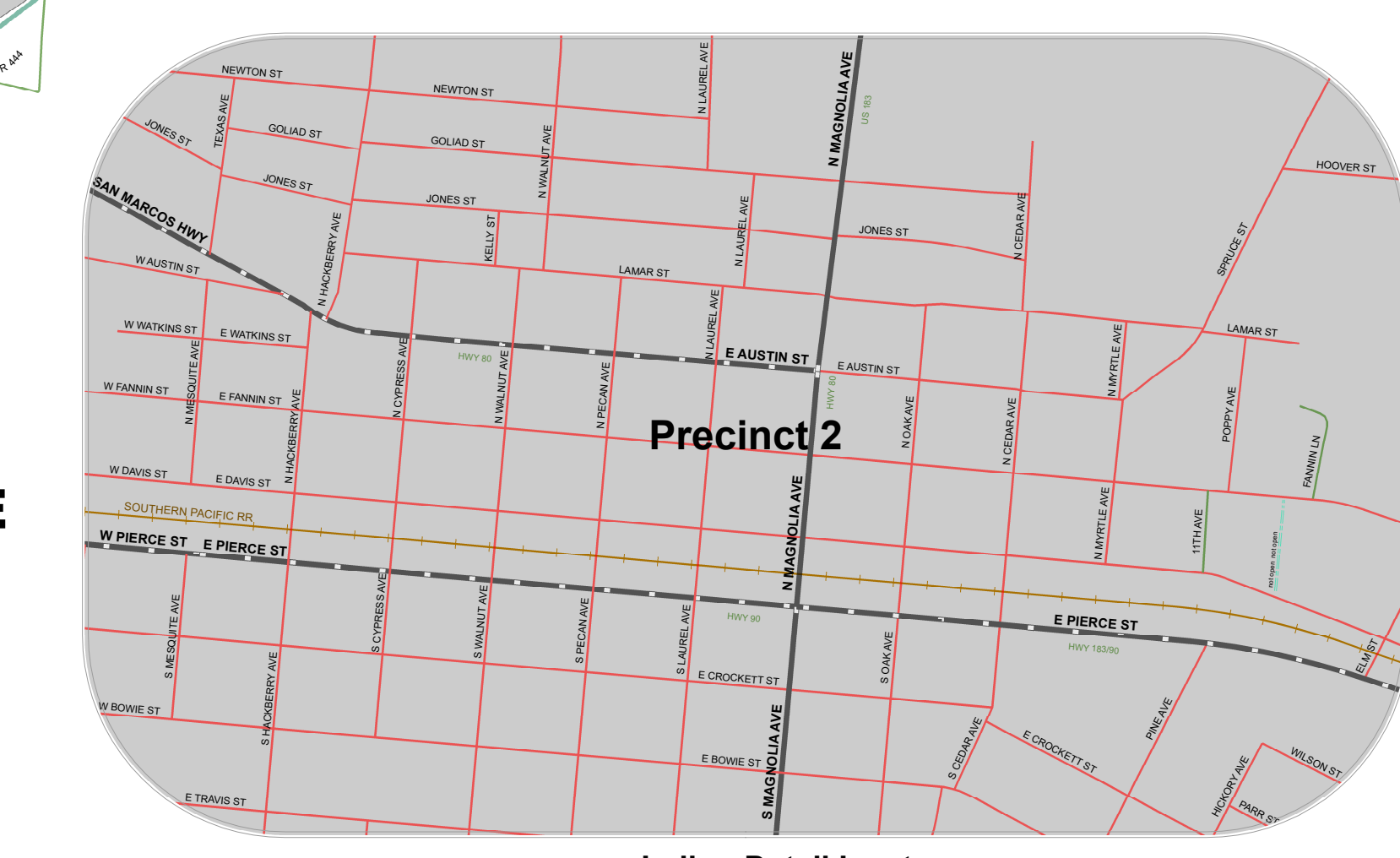
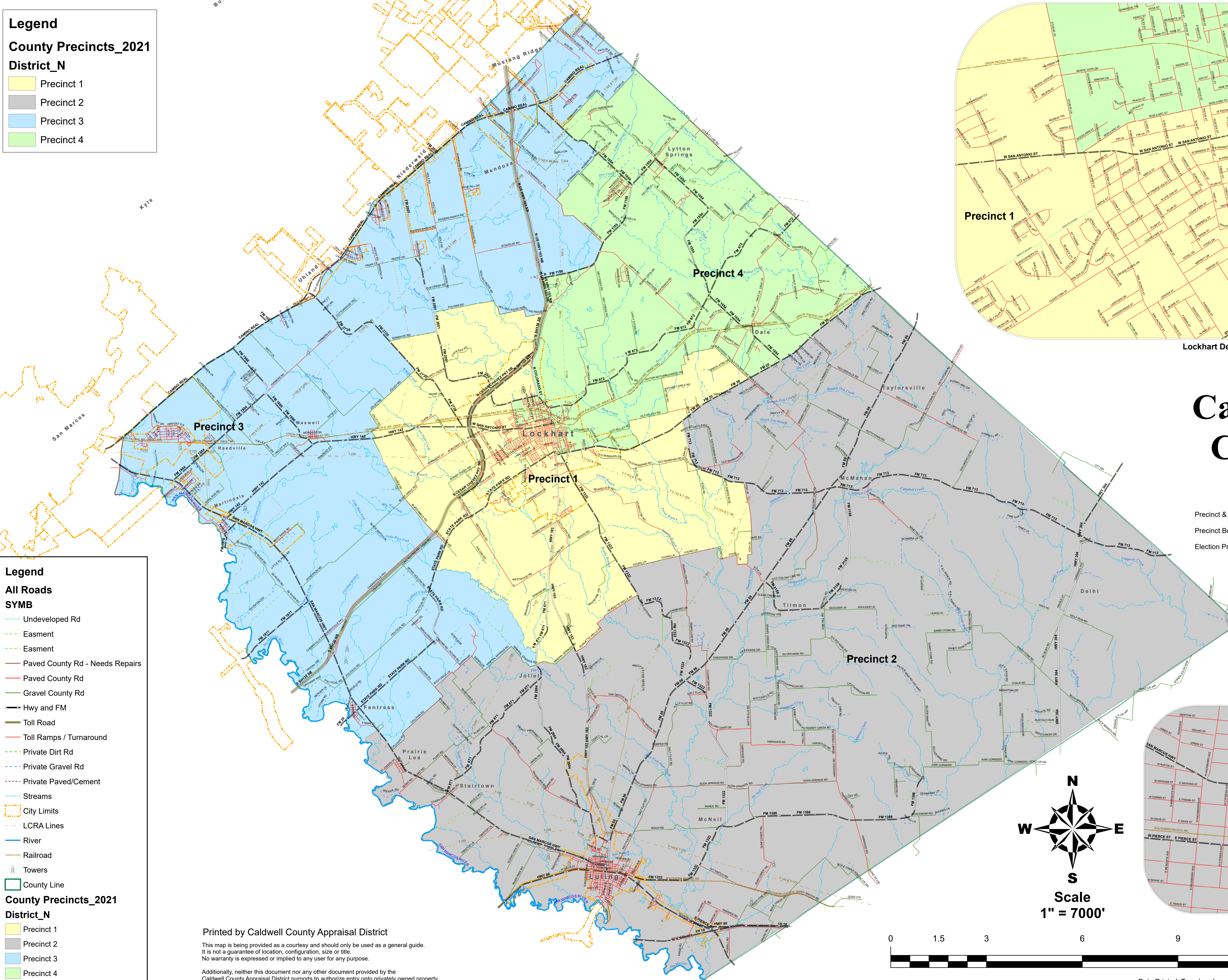
Precinct & Election Boundaries generated by Bickerstaff Heath Delgado Acosta, LLP
 Precinct Boundaries adopted by Commissioners Court November 15, 2021
 Election Precinct Boundaries adopted by Commissioners Court December 21, 2021

Legend
All Roads
SYMB

- Undeveloped Rd
- Easment
- Easment
- Paved County Rd - Needs Repairs
- Paved County Rd
- Gravel County Rd
- Hwy and FM
- Toll Road
- Toll Ramps / Turnaround
- Private Dirt Rd
- Private Gravel Rd
- Private Paved/Cement
- Streams
- City Limits
- LCRA Lines
- River
- Railroad
- Towers
- County Line

County Precincts_2021
District_N

- Precinct 1
- Precinct 2
- Precinct 3
- Precinct 4



Scale
 1" = 7000'



Printed by Caldwell County Appraisal District
 This map is being provided as a courtesy and should only be used as a general guide.
 It is not a guarantee of location, configuration, size or title.
 No warranty is expressed or implied to any user for any purpose.
 Additionally, neither this document nor any other document provided by the
 Caldwell County Appraisal District purports to authorize entry onto privately owned property.